


© Queen's Printer for Ontario  
For illustrative purposes only.  
\*Areas and Limits to be confirmed by survey.




Name: Bundle 5 Parcel 1  
Date: 7/29/2019





Source: Esri, DigitalGlobe, GeoEye, Earthstar Geographics, CNES/Airbus DS, USDA, USGS, AeroGRID, IGN, and the GIS User Community

© Queen's Printer for Ontario  
For illustrative purposes only.  
\*Areas and Limits to be confirmed by survey.



Name: Bundle 5 Parcel 2  
Date: 7/23/2019




# Seaton - Bundle 5 Parcel 3 25.81 acres



Source: Esri, DigitalGlobe, GeoEye, Earthstar Geographics, CNES/Airbus DS, USDA, USGS, AeroGRID, IGN, and the GIS User Community

© Queen's Printer for Ontario  
For illustrative purposes only.  
\*Areas and Limits to be confirmed by survey.



Name: Bundle 5 Parcel 3  
Date: 7/29/2019

